

Making Rossmoor *Even Safer*

Rossmoor Public Safety



Tom Cashion

GRF Public Safety
Manager

Retired Captain, Walnut Creek Police – 24 years

Assistant Commander, Central County Regional
SWAT Team -11 years

Bomb Squad Manager – 4 years

Terrorism Liaison Officer – 4 years

Masters Degree from California State University,
Sacramento. Graduate of POST Command
College.



Topics

REVISED EMERGENCY
OPERATION PLAN FOR
2022

WILDFIRE RISK
REDUCTION

EVACUATIONS

EOP: A Collaboration of agencies



GRF Wildfire Safety and Preparedness

- Wildfire Presentations by experts to the community
- Created Rossmoor Emergency Planning Group (meets monthly)
- Vegetation Mitigation which exceeds ConFire requirements
- Vegetation Replacement
- ConFire/CalFire Partnerships and Grants
- Red Flag Warnings via Nixle and Red Flag at Gate
- Ready, Set, Go and Know Your Zone Card, second edition
- Shady Glen and Sportsman Park (hoses, fire extinguishers, Vegetation work)
- Participation in EPO and CERT including some funding
- Replaced all locks on Access Points/Roads
- Wildfire cameras, 2 have been installed and one to come

Two new Rules, Open Flames during Red Flag Warning Days, Prohibited smoking

- ▶ Rule 117 Prohibited Open Flame devices on Red Flag Warning Days

- ▶ Rule 118 Prohibited Smoking

Evacuations

- ▶ Community meeting
- ▶ First live evacuation drill May 15th
- ▶ Public Safety responsibilities
- ▶ Alternate exits
- ▶ Updated Rossmoor's evacuation card



WildFire and Evacuations

Be Prepared for Fire Season

Know Your Zone

Have a Fire Evacuation Plan



Fire Evacuation Zones
and Routes on the Back



ROSSMOOR
WALNUT CREEK
<https://www.rossmoorepo.org/>



Get Ready (Pack Valuables Including Important Documents)

- Get to know your neighbors and make plans to help each other in case of a wildfire evacuation.
- Maintain defensible space around your home against flying embers.
- Prepare your family and home ahead of time for the possibility of having to evacuate.
- Choose an out-of-area friend or relative as a check-in contact; Write their phone number on the phone list inside.
- Have an escape plan; Know where to meet your family, what to take, and where to go.
- Ask friends or relatives outside your area if you would be able to stay with them, should the need arise. Check with hotels, motels, and campgrounds to learn if they are open.

Get Set (Monitor News Reports and Follow Directions from Public Safety Officials)

- Review your Evacuation Checklist.
- Alert family and neighbors.
- Dress in appropriate clothing (Cotton clothing is best- long pants, long sleeved shirt, hat, face cover.)
- Ensure that you have a Grab n' Go Bag that includes all necessary items, such as battery powered radio, spare batteries, emergency contact numbers, and ample drinking water.
- Tune in to any local radio or TV station for updates and information.
- Remain close to your house and keep an eye on your family and pets until you are ready to leave.

Scan this QR Code for information on
How to Assemble a Grab n' Go Bag



Go (Evacuate Now. Look for Information on Resources and Support)

The terms "Voluntary" and "Mandatory" are used to describe evacuation orders. However, local jurisdictions may use other terminology such as "Precautionary" and "Immediate Threat." These terms are used to alert you to the significance of the danger. All evacuation instructions provided by officials should be followed immediately for your safety.

- In an intense wildfire, they may not have time to knock on every door.
- Leave any time that you do not feel safe.
- If you are advised to evacuate your area, don't hesitate, leave immediately!
- Cover up to protect against heat and flying embers. Wear long pants, long sleeve shirt, heavy shoes/boots, cap, N95 mask or face cover, goggles or glasses. 100% cotton is preferable.
- Locate your pets and take them with you.
- Follow direction from public safety officials.
- Evacuating early also helps firefighters keep roads clear of congestion and lets them move more freely to do their job.
- You may be directed to temporary assembly areas to await transfer to a safe location.

Scan this QR Code for
More Information on
Ready, Set, Go



What to do if You Become Trapped

While in your home:

- Stay calm and keep your family together.
- Call 911 and inform authorities of your location.
- Fill sinks and tubs with cold water.
- Keep doors and windows closed but unlocked.
- Stay inside your house.
- Stay away from outside walls and windows.

While in your vehicle:

- Stay calm.
- Park your vehicle in an area clear of vegetation.
- Close all vehicle windows and vents.
- Cover yourself with a wool or cotton blanket or jacket.
- Lie on vehicle floor.
- Use your cell phone to advise officials—Call 911.

While on foot:

- Stay calm.
- Go to an area clear of vegetation, a ditch or depression on level ground if possible. (Golf Course)
- Lie face down and cover up your body.
- Use your cell phone to Call 911.

Life Threatening Emergencies: Call 911

Non-Emergency Phone Numbers

Walnut Creek PD.....(925) 943-5844
Contra Costa Fire Protection District.....(925) 941-3300

Rossmoor Public Safety & Security

Front Gate Emergency(925) 939-0693
Non-Emergency Request for Assistance.....(925) 988-7899
Stair-Trac Wheelchair Assistance.....(925) 988-7899
Security/Public Safety Office.....(925) 988-7841

Zone WCR-001 Brown

Beasmore Parkway	Entries 1 through 8
Tice Creek Drive	Entries 1-9, 11, 13-15, 17
Dollar Golf Course	Holes 1,2,7,8,9,14 through 18
Dollar Complex	
3001 Stanley Dollar Drive	All

Zone WCR-003 Grey

Terra Granada Drive	Entries 10 through 25
Autumnwood Drive	All
Horseman's Canyon Drive	All
Dollar Golf Course	Holes 10 through 12

Zone WCR-004 Yellow

Avenida Sevilla	All
Terra Granada	Entries 1 through 3
Parrigan Drive	All
Canyonwood Court	All
Singewood Court	All
Tice Creek Drive	Entries 10, 12 A/B, 16 A/B
Budaya Tennis Courts	
3425 Tice Creek Drive	All

Zone WCR-006 Blue

Golden Rain Road	All
Oakmont Drive	All
Oakmont Way	All
Pine Knoll Drive	All
Sagecrest Drive	All
Hillside Complex (Pool, Bocce Ball, Table Tennis, and Picnic Area)	
3800 Golden Rain Road	All

Zone WCR-007 Purple

Tice Creek Drive	All
1860 and 1861 Tice Creek Drive (Waterford)	All
Lakeshore Drive	All
Edgewater Court	All
Whitehall Court	All
Wales Drive	All
Castleberry Lane	All
Carrsbrook Drive	All
Creekside Complex	
1010 Stanley Dollar Drive	All
Gateway Complex	
1001 Golden Rain Road	All
Flowers Center	
1751 Tice Creek Drive	All
Dog Park	
End of Tice Creek Drive	All

Zone WCR-008 Red

Terra California Drive	All
Saklan Indian Drive	Entries 1 through 13
Cactus Court	All
Mutual Operations	
800 Rockledge Drive	All

Zone WCR-002 Lime

Saklan Indian Drive	Addresses 2804 through 2938
Grey Eagle Drive	All
Falconwood Way	All
Falconwood Court	All
High Eagle Court	All
Red Wing Court	All
Spotted Owl Court	All
Quail Hill Court	All
Woodswain Court	All
Shadowhawk Way	All
Dollar Golf Course	Holes 3 through 5

Zone WCR-005 Green

Stanley Dollar Drive	Entries 1 through 30
Lajuna Lane	All
Running Springs Road	All
Kirkland Court	All
Rockledge Lane	All

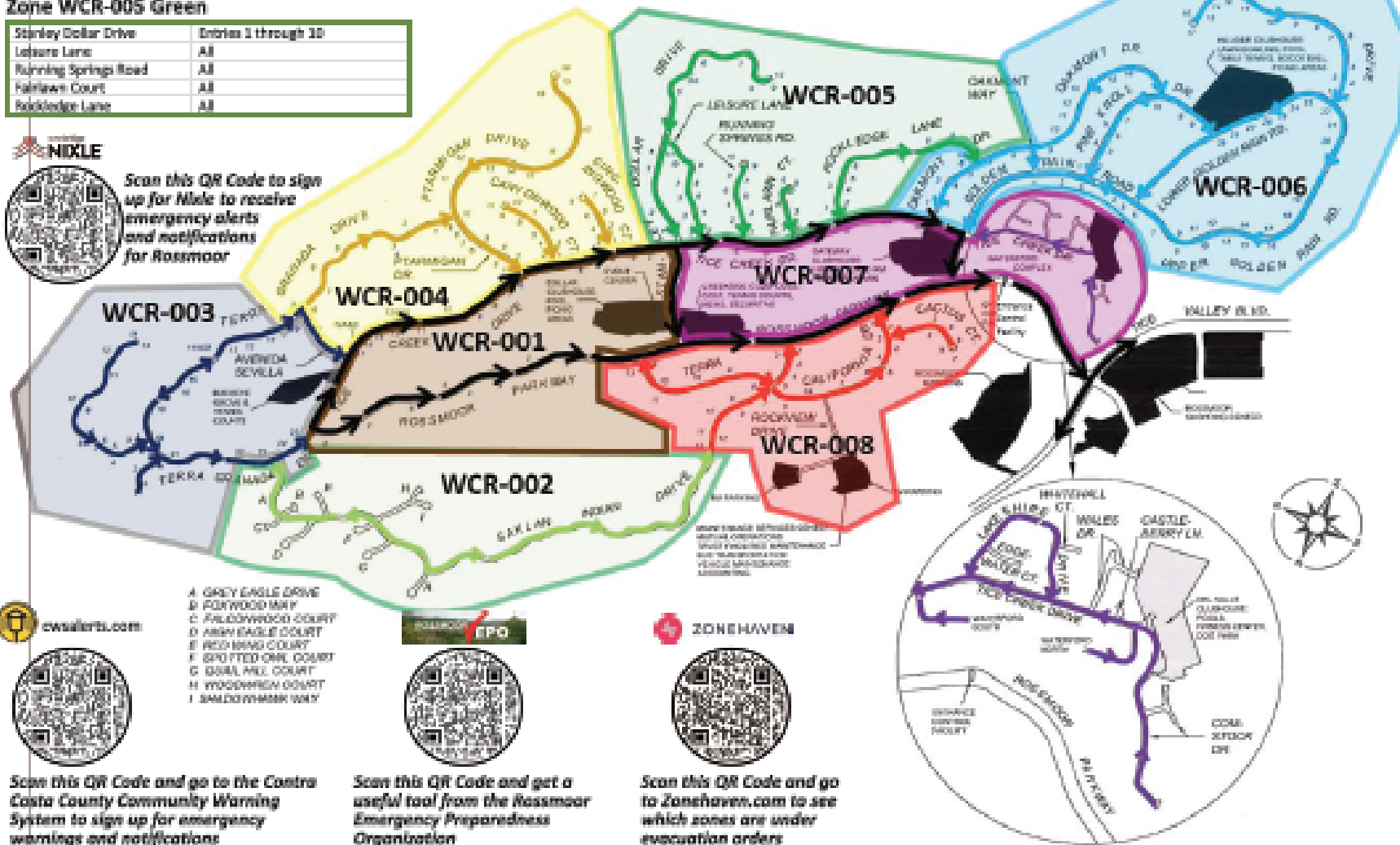


FIRE EVACUATION KNOW YOUR ZONE

When to Evacuate

Leave as soon as evacuation is **recommended** by fire officials

- ✓ Officials will determine the areas to be evacuated and escape routes to use depending upon the fire's location, behavior, winds, terrain, etc.
- ✓ Law enforcement agencies are typically responsible for enforcing an evacuation order. Follow their directions promptly. You will be advised of potential evacuations as early as possible. You must take the initiative to stay informed and aware. Listen to your radio/TV for announcements from law enforcement and emergency personnel.

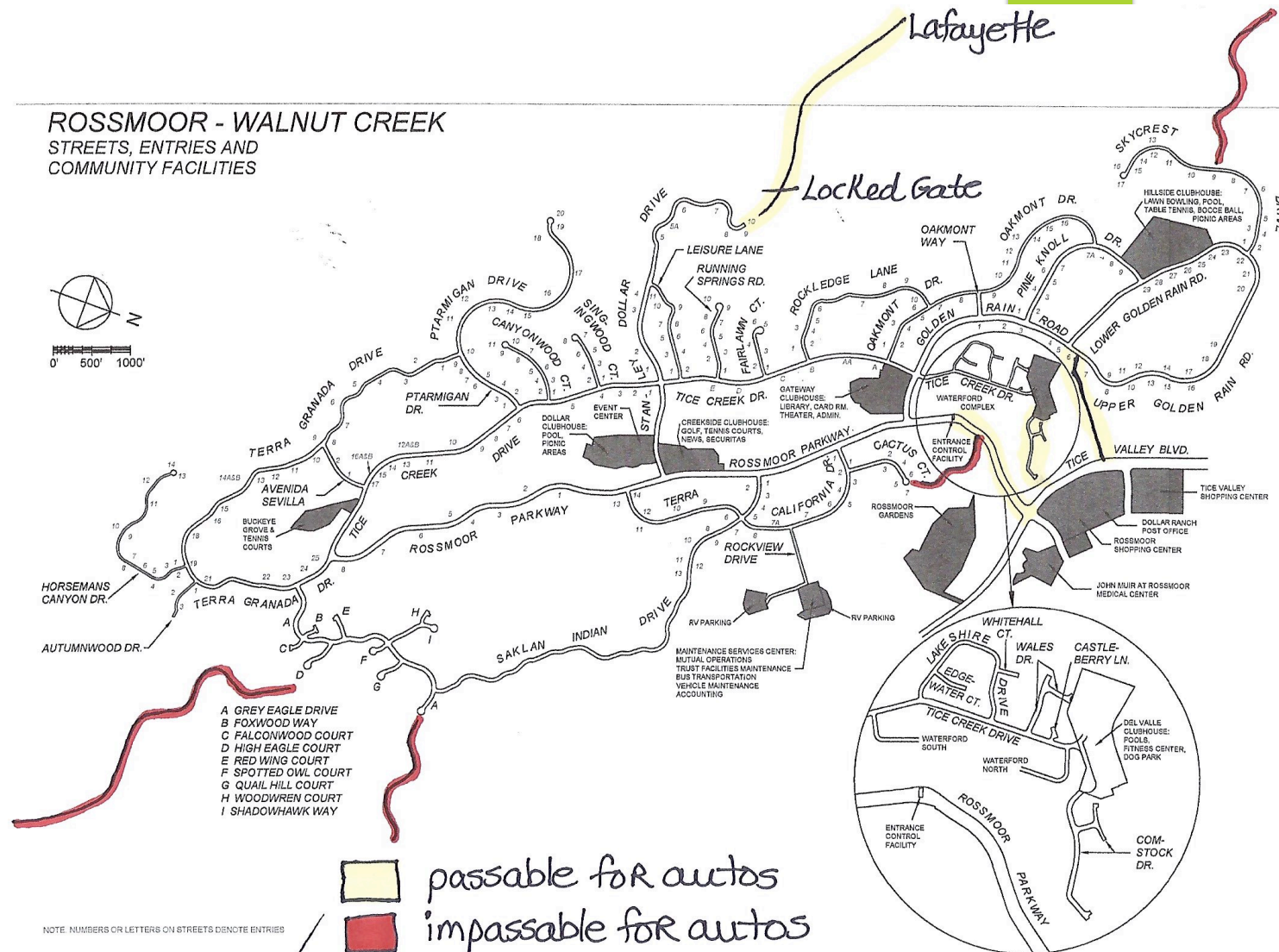
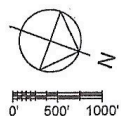


Do You Know Your ZONE



Emergency Access Roads and Emergency Evacuation Roads

ROSSMOOR - WALNUT CREEK STREETS, ENTRIES AND COMMUNITY FACILITIES



NOTE: NUMBERS OR LETTERS ON STREETS DENOTE ENTRIES

Alamo

Emergency Notification System CWS and Nixle

Access Control



Questions.....